










Directions to Red Cleveland Blvd
53.6 mi – about **1 hour 14 mins**
 from Sunset Ridge to Sanford International Airport

A Graystone Blvd

- | | |
|---|-----------------------------|
| 1. Head northeast on Graystone Blvd toward Adventure Ct | go 0.2 mi
total 0.2 mi |
|  2. Turn left onto Adventure Ct | go 364 ft
total 0.2 mi |
|  3. Turn right onto FL-25 S/US-27 S
About 1 min | go 0.4 mi
total 0.7 mi |
|  4. Make a U-turn at Deer Creek Blvd
About 2 mins | go 0.7 mi
total 1.4 mi |
|  5. Slight right to merge onto I-4 E toward Orlando
About 50 mins | go 43.5 mi
total 44.9 mi |
|  6. Take exit 98 toward Lake Mary/Heathrow
About 1 min | go 0.6 mi
total 45.5 mi |
|  7. Turn right onto W Lake Mary Blvd
About 17 mins | go 7.4 mi
total 52.8 mi |
|  8. Turn left onto Red Cleveland Blvd
About 3 mins | go 0.7 mi
total 53.6 mi |

B Red Cleveland Blvd

These directions are for planning purposes only. You may find that construction projects, traffic, weather, or other events may cause conditions to differ from the map results, and you should plan your route accordingly. You must obey all signs or notices regarding your route.

Map data ©2011 Google

Directions weren't right? Please find your route on maps.google.com and click "Report a problem" at the bottom left.