





## Directions to Florida A1A S/Atlantic St/State A1A S


79.3 mi – about 1 hour 45 mins


JJ's recommends Melbourne Beach South... bigger waves on the Atlantic coast. Showers and toilet facilities at this spot.


 Graystone Blvd


1. Head **northeast** on **Graystone Blvd** toward **Adventure Ct**


go 0.2 mi  
total 0.2 mi
-  2. Turn left onto **Adventure Ct**


go 364 ft  
total 0.3 mi
-  3. Turn right onto **FL-25 S/US-27 S**  
About 1 min
 


go 0.4 mi  
total 0.7 mi
-  4. Make a U-turn at **Deer Creek Blvd**  
About 2 mins
 


go 0.7 mi  
total 1.4 mi
-  5. Slight right to merge onto **I-4 E** toward **Orlando**  
About 3 mins
 


go 2.9 mi  
total 4.3 mi
-  6. Take exit **58** toward **Kissimmee/Poinciana**  
About 1 min
 

go 0.4 mi  
total 4.7 mi
-  7. Turn right onto **Osceola Polk Line Rd/State Rd 532**  
Continue to follow Osceola Polk Line Rd  
About 8 mins
 


go 4.1 mi  
total 8.8 mi
-  8. Keep left at the fork
 

go 243 ft  
total 8.9 mi
-  9. Turn left onto **FL-600 E/US-17 N/US-92 E/S Orange Blossom Trail**  
Continue to follow FL-600 E/US-17 N/US-92 E  
About 13 mins
 


go 10.3 mi  
total 19.1 mi
-  10. Turn right onto **US-192 E/W Vine St**  
Continue to follow US-192 E  
About 1 hour 4 mins
 

go 54.1 mi  
total 73.3 mi
-  11. Slight left onto **US-192 E/E Strawbridge Ave**  
Continue to follow US-192 E  
About 6 mins
 

go 3.2 mi  
total 76.5 mi

 12. Turn right onto **Florida A1A S/S Miramar Ave/State A1A S** go 1.7 mi  
Continue to follow Florida A1A S/State A1A S total 78.2 mi  
About 2 mins

 13. Turn left onto **Ocean Ave/State A1A S** go 0.2 mi  
About 1 min total 78.4 mi

 14. Take the 2nd right onto **Florida A1A S/Atlantic St/State A1A S** go 1.0 mi  
About 2 mins total 79.3 mi

 Florida A1A S/Atlantic St/State A1A S

These directions are for planning purposes only. You may find that construction projects, traffic, weather, or other events may cause conditions to differ from the map results, and you should plan your route accordingly. You must obey all signs or notices regarding your route.

Map data ©2011 Google

Directions weren't right? Please find your route on [maps.google.com](http://maps.google.com) and click "Report a problem" at the bottom left.