










**Directions to Unknown road**
25.4 mi – about **34 mins**

from Sunset Ridge to the Florida Mall, Orlando, FL 32809. 270 stores in one mall.

 Graystone Blvd

- | | |
|--|-----------------------------|
| 1. Head northeast on Graystone Blvd toward Adventure Ct | go 0.2 mi
total 0.2 mi |
|  2. Turn left onto Adventure Ct | go 364 ft
total 0.3 mi |
|  3. Turn right onto FL-25 S/US-27 S
About 1 min | go 0.4 mi
total 0.7 mi |
|  4. Make a U-turn at Deer Creek Blvd
About 2 mins | go 0.7 mi
total 1.4 mi |
|  5. Slight right to merge onto I-4 E toward Orlando
About 19 mins | go 19.0 mi
total 20.4 mi |
|  6. Take exit 74A to merge onto FL-482 E/W Sand Lake Rd toward International Dr
Continue to follow FL-482 E
About 8 mins | go 4.7 mi
total 25.0 mi |
|  7. Turn right onto FL-600 W/US-17 S/US-441 S/US-92 W/S Orange Blossom Trail
About 1 min | go 0.2 mi
total 25.2 mi |
|  8. Take the 1st left onto August Ln
About 2 mins | go 0.2 mi
total 25.4 mi |

 Unknown road

These directions are for planning purposes only. You may find that construction projects, traffic, weather, or other events may cause conditions to differ from the map results, and you should plan your route accordingly. You must obey all signs or notices regarding your route.

Map data ©2011 Google

Directions weren't right? Please find your route on maps.google.com and click "Report a problem" at the bottom left.