







Directions to Unknown road
81.6 mi – about **1 hour 36 mins**

Clearwater Beach Pier 60 Park. Stunning beaches where sunsets are a nightly celebration.

Graystone Blvd

- | | | |
|--|---|-----------------------------|
| | 1. Head northeast on Graystone Blvd toward Adventure Ct | go 0.2 mi
total 0.2 mi |
| | 2. Turn left onto Adventure Ct | go 364 ft
total 0.2 mi |
| | 3. Turn right onto FL-25 S/US-27 S
About 1 min | go 0.4 mi
total 0.7 mi |
| | 4. Make a U-turn at Deer Creek Blvd
About 5 mins | go 1.4 mi
total 2.0 mi |
| | 5. Turn left to merge onto I-4 W
About 53 mins | go 54.3 mi
total 56.4 mi |
| | 6. Keep left at the fork to continue toward I-275 S | go 0.2 mi
total 56.5 mi |
| | 7. Keep left at the fork, follow signs for I-275 S/Tampa International Airport/St Petersburg and merge onto I-275 S
About 6 mins | go 5.2 mi
total 61.8 mi |
| | 8. Take exit 39 to merge onto FL-60 W toward Tampa Airport/Clearwater
About 3 mins | go 1.6 mi
total 63.4 mi |
| | 9. Take exit 2A for Florida 60 W toward Clearwater | go 0.4 mi
total 63.8 mi |
| | 10. Merge onto W Courtney Campbell Causeway
About 9 mins | go 6.2 mi
total 70.0 mi |
| | 11. Continue onto N Courtney Campbell Pkwy/Gulf to Bay Blvd
Continue to follow Gulf to Bay Blvd
About 12 mins | go 7.8 mi
total 77.8 mi |
| | 12. Continue onto Court St
About 3 mins | go 1.7 mi
total 79.4 mi |
| | 13. Continue straight onto Pierce Blvd | go 0.2 mi
total 79.7 mi |

14. Continue onto Clearwater Memorial Causeway About 2 mins	go 1.7 mi total 81.4 mi
15. At the roundabout, continue straight onto Causeway Blvd/Clearwater Memorial Causeway About 1 min	go 0.2 mi total 81.5 mi
 16. Slight right onto Coronado Dr/S Gulfview Blvd Continue to follow S Gulfview Blvd	go 256 ft total 81.6 mi
 17. Take the 1st right	go 131 ft total 81.6 mi
 18. Turn right	go 95 ft total 81.6 mi
 Unknown road	

These directions are for planning purposes only. You may find that construction projects, traffic, weather, or other events may cause conditions to differ from the map results, and you should plan your route accordingly. You must obey all signs or notices regarding your route.

Map data ©2011 Google

Directions weren't right? Please find your route on maps.google.co.uk and click "Report a problem" at the bottom left.