












Directions to N 40th St/McKinley Dr

57.2 mi – about 1 hour 7 mins

Follow these directions and Busch Gardens should be on your left-hand side.

 Graystone Blvd

1. Head **northeast** on **Graystone Blvd** toward **Adventure Ct** go 0.2 mi
total 0.2 mi
-  2. Turn left onto **Adventure Ct** go 364 ft
total 0.3 mi
-  3. Turn right onto **FL-25 S/US-27 S**
About 1 min go 0.4 mi
total 0.7 mi
-  4. Make a U-turn at **Deer Creek Blvd**
About 5 mins go 1.4 mi
total 2.1 mi
-  5. Turn left to merge onto **I-4 W**
About 45 mins go 45.7 mi
total 47.8 mi
-  6. Take exit **9** to merge onto **I-75 N** toward **Ocala**
About 4 mins go 3.7 mi
total 51.4 mi
-  7. Take exit **265** to merge onto **FL-582 W/E Fowler Ave** toward **Temple Terrace**
About 8 mins go 4.7 mi
total 56.1 mi
-  8. Turn left onto **N 40th St/McKinley Dr**
About 3 mins go 1.1 mi
total 57.2 mi

 N 40th St/McKinley Dr

These directions are for planning purposes only. You may find that construction projects, traffic, weather, or other events may cause conditions to differ from the map results, and you should plan your route accordingly. You must obey all signs or notices regarding your route.

Map data ©2011 Google

Directions weren't right? Please find your route on maps.google.com and click "Report a problem" at the bottom left.